

Fig. 1: Location of St Michael's Chapel



Fig. 2: St Michael's Chapel in 2015 prior to conservation works. Viewed from the southeast. (2m scale)



Fig. 3: St Michael's Chapel in 2015 prior to conservation works. Viewed from the north. (2m scale)



Fig. 4: St Michael's Chapel following removal of trees from the limestone quarry. Viewed from the southwest.

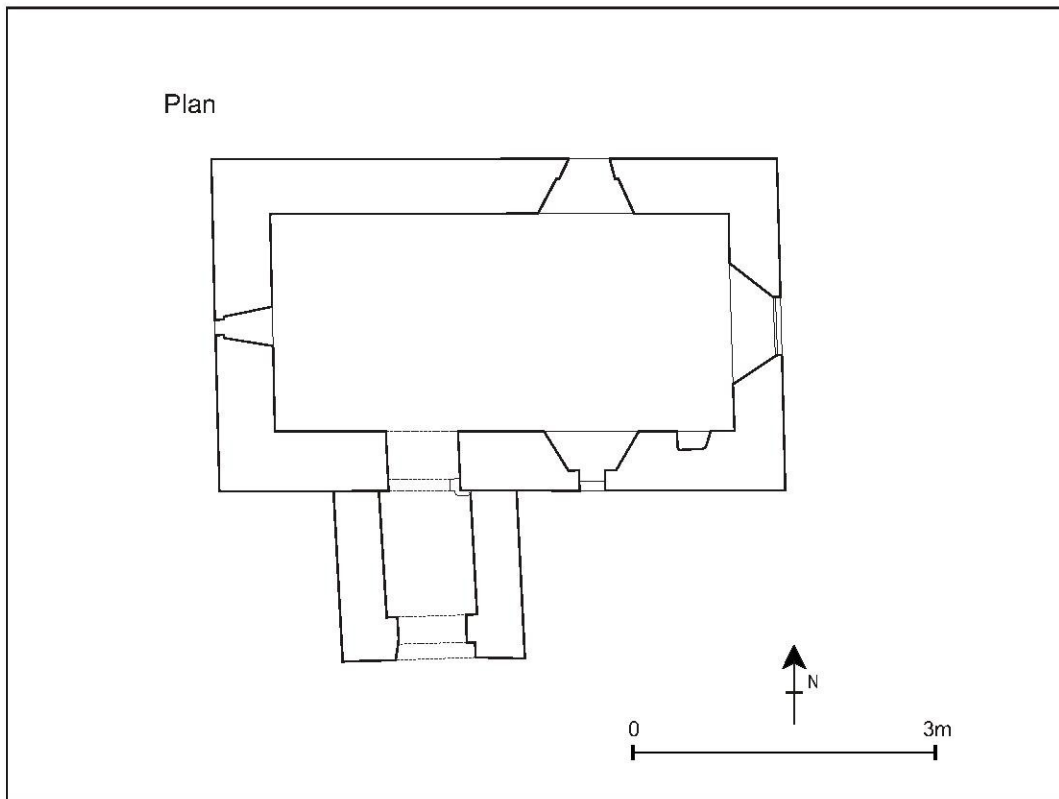


Fig. 5: St Michael's Chapel. The RCHME plan (after Jones 1997, with amendments)



Fig. 6: St Michael's Chapel, east gable end. (2m scale)

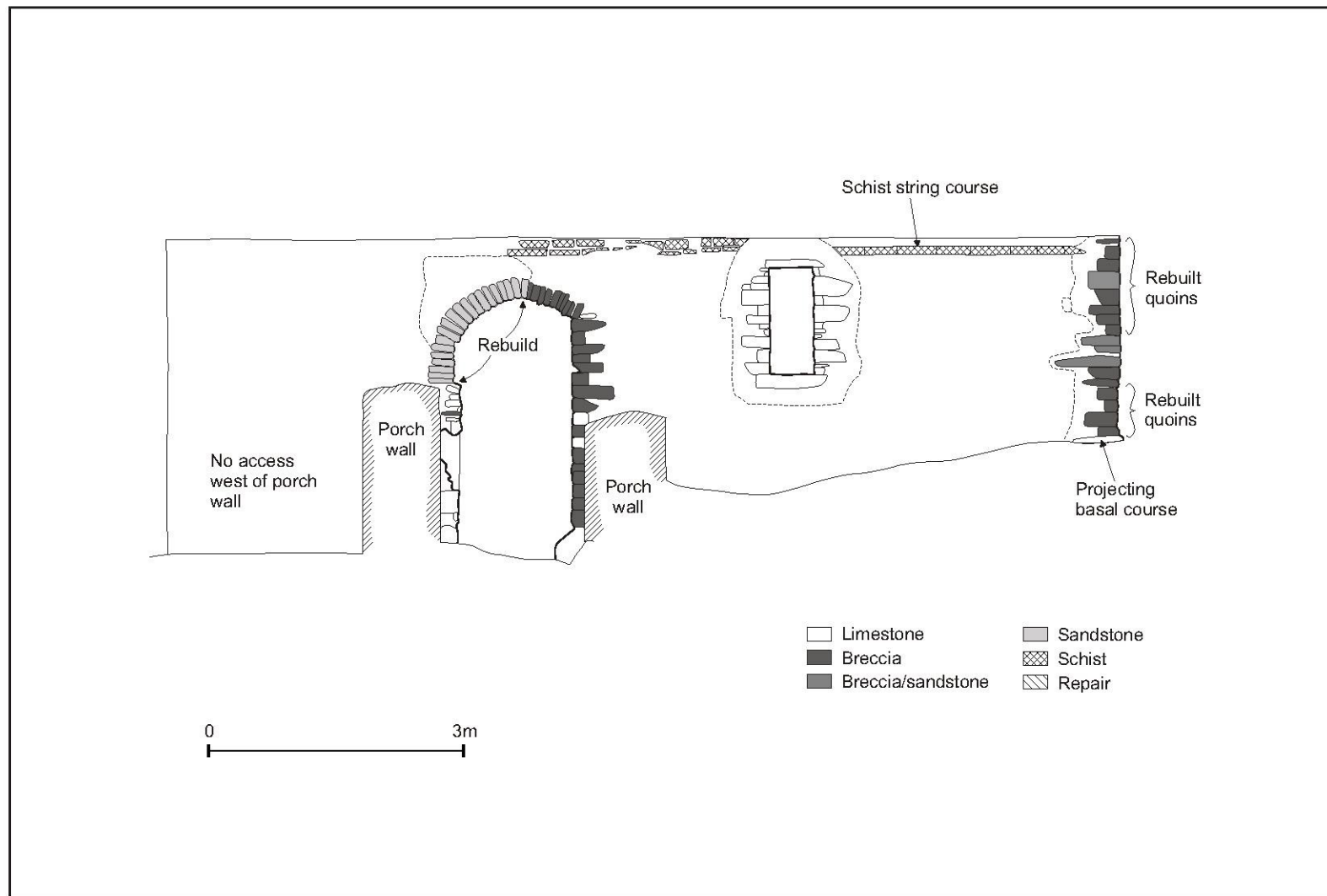


Fig. 7: St Michael's Chapel, south elevation measured drawing



Fig. 8: St Michael's Chapel, doorway, prior to conservation work.  
(2m scale)



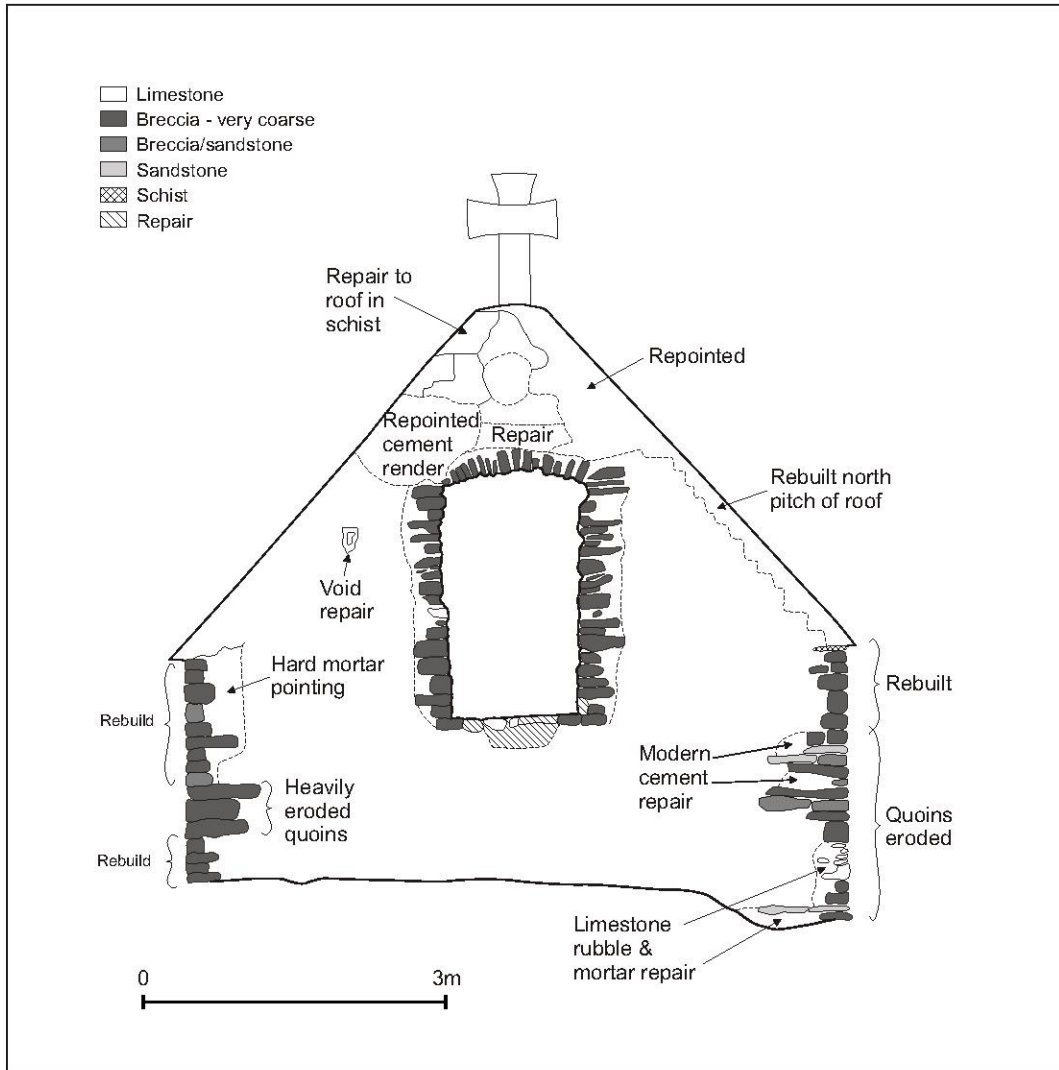


Fig. 9: St Michaels Chapel, east elevation measured drawing

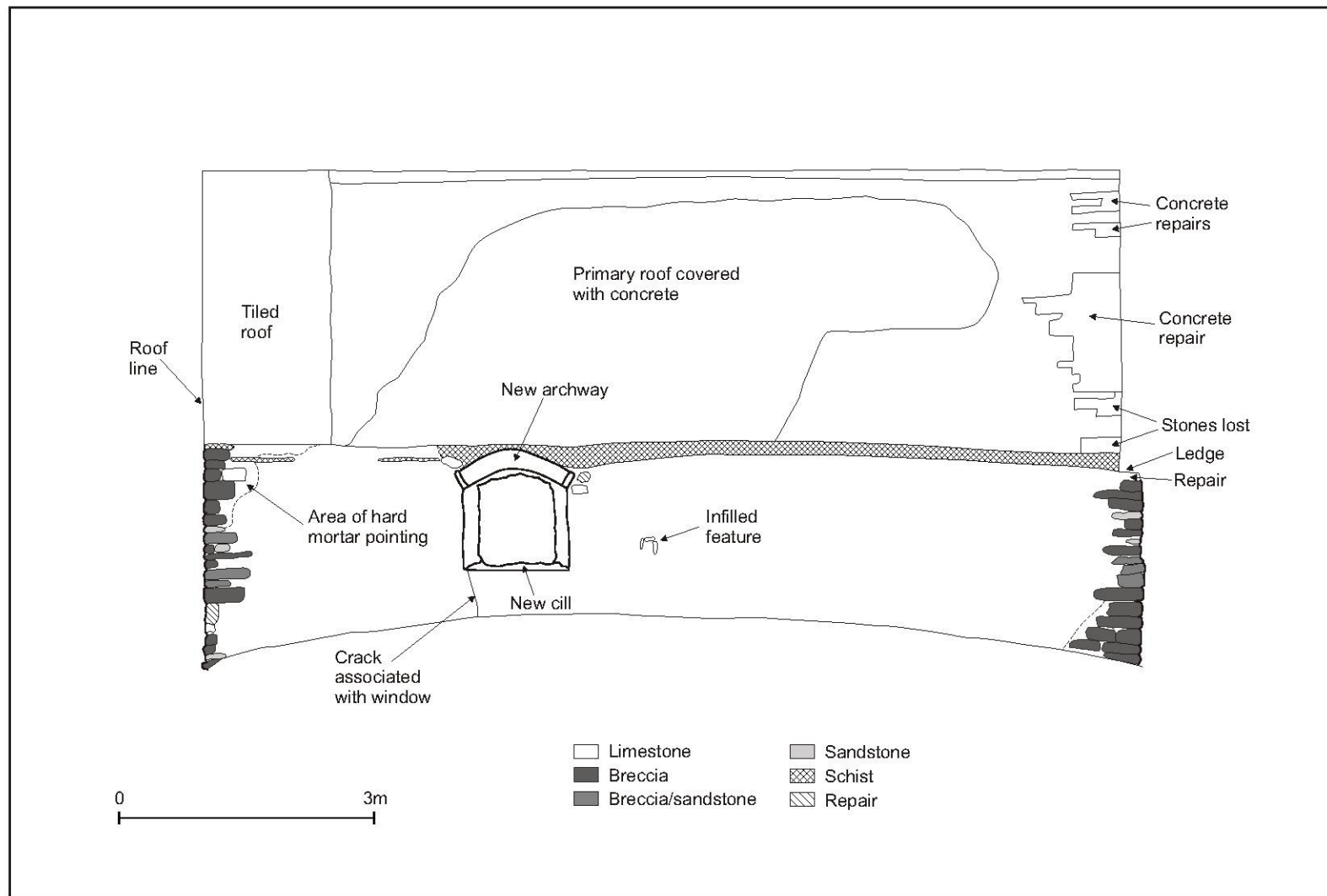


Fig. 10: St Michaels Chapel, north elevation measured drawing

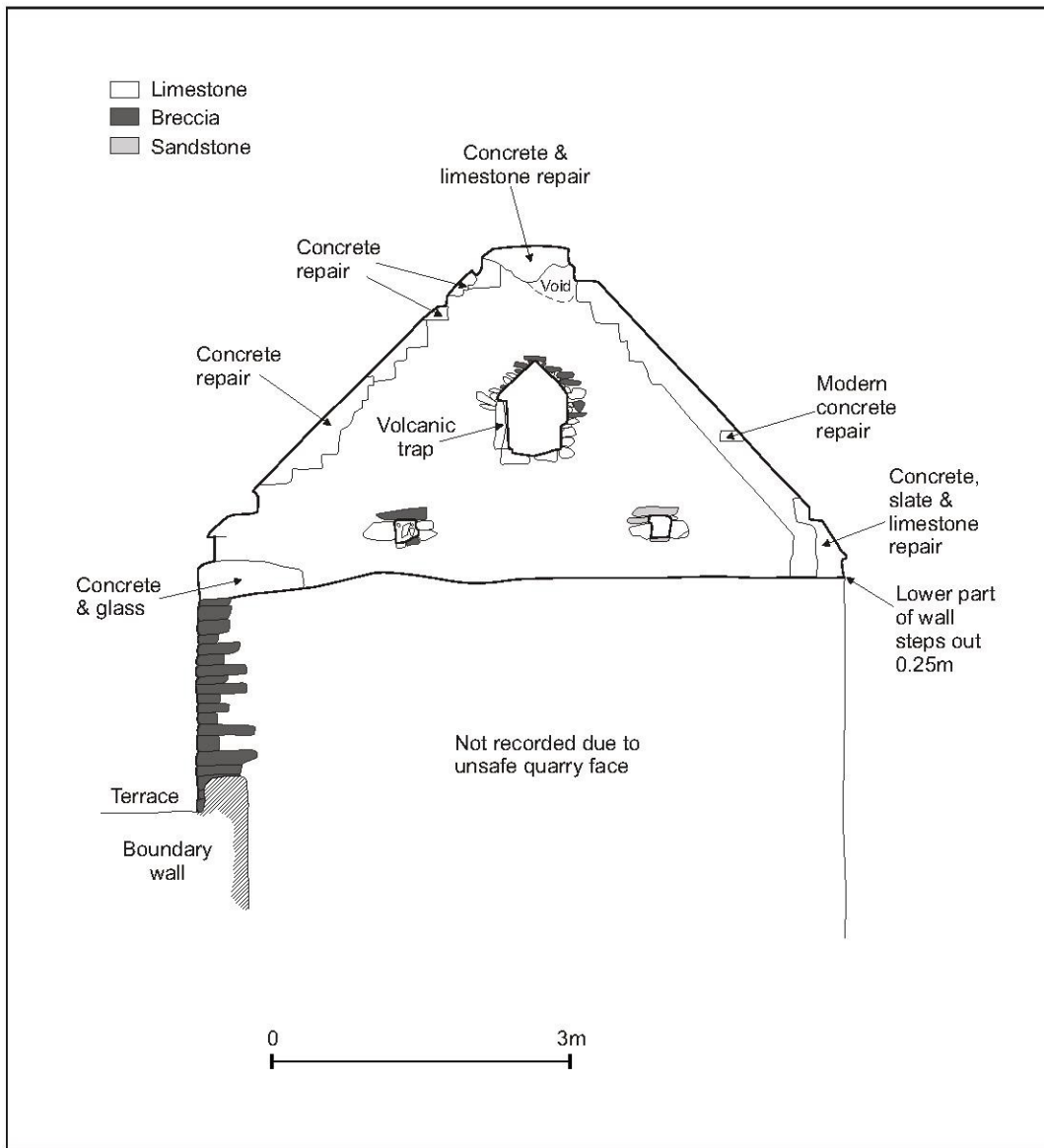


Fig. 11: St Michael's Chapel, west elevation of gable measured drawing



Fig. 12: St Michael's Chapel, higher west window, detail of north jamb.



Fig. 13: St Michael's Chapel, northern pitch during conservation works, showing vaulted roof core material.



Fig. 14: St Michael's Chapel, interior during conservation works, showing vaulted roof and west end.

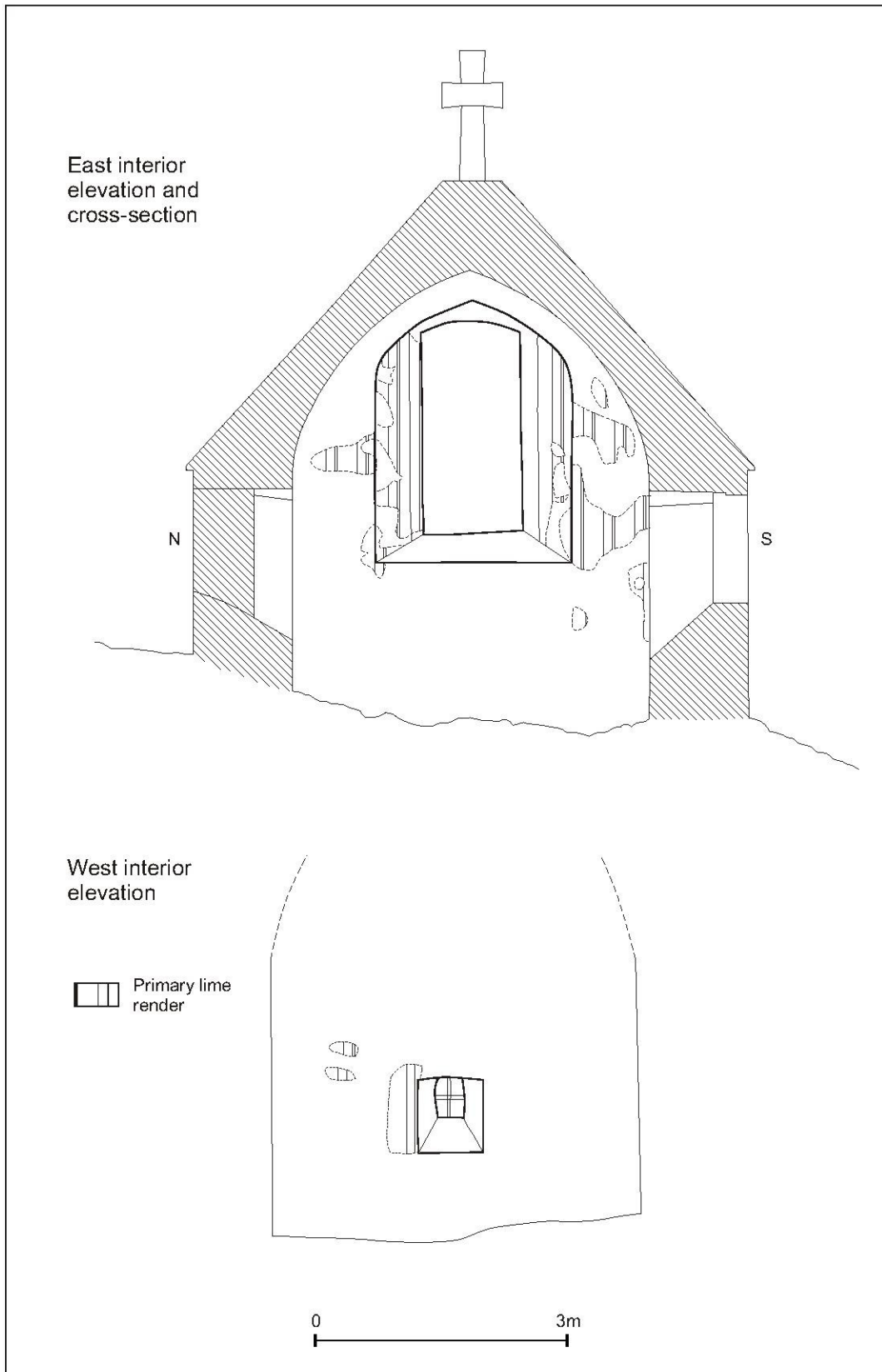


Fig. 15: St Michael's Chapel, east and west interior elevations measured drawings

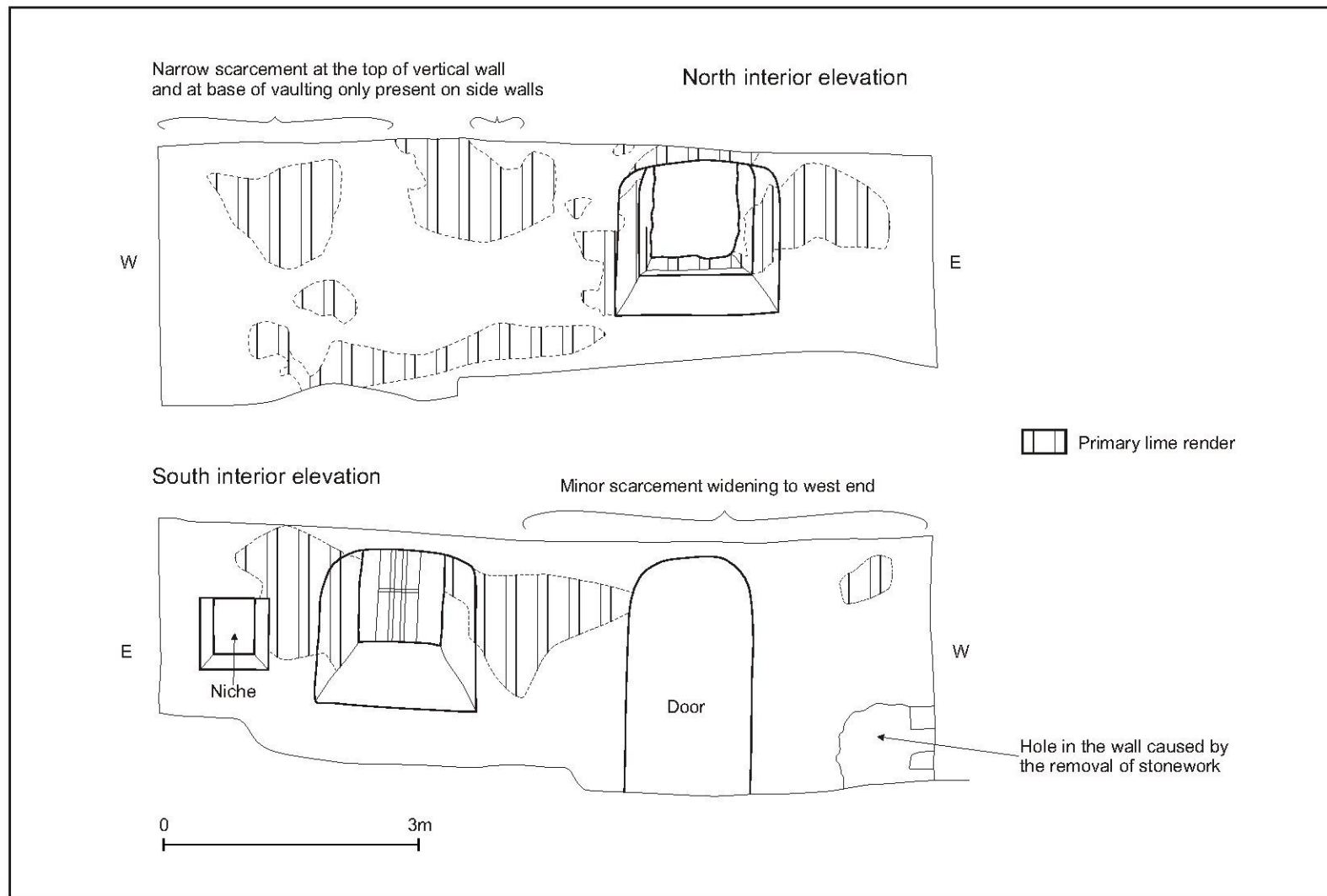


Fig. 16: St Michael's Chapel, north and south interior elevations measured drawings