

Fig. 1 Location of site. Reproduced from the 1:25000 Explorer map 31 by permission of Ordnance Survey on behalf of The Controller of Her Majesty's Stationery Office. © Crown copyright 1997. All rights reserved. Licence No. AL 100016685.

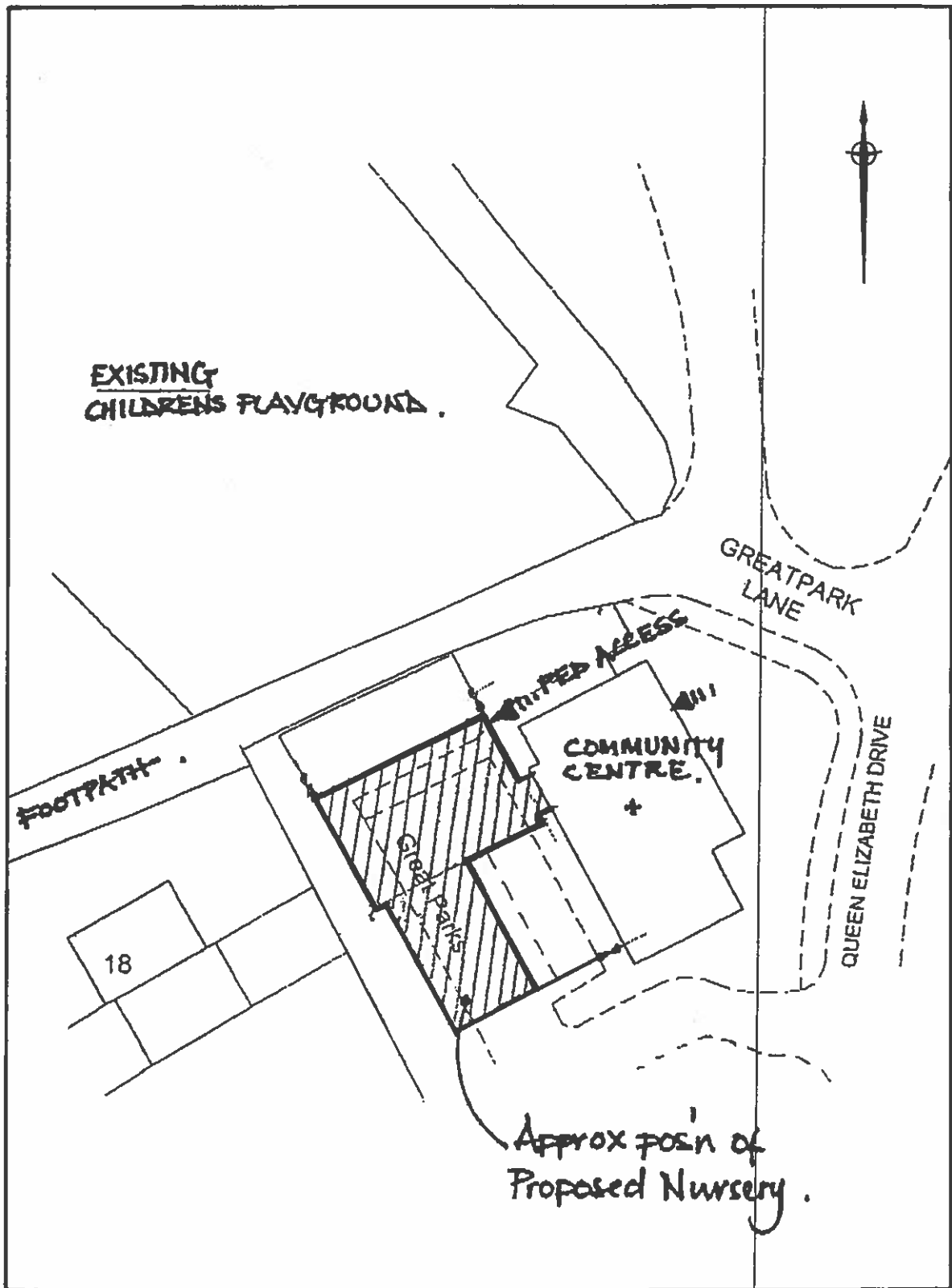


Fig. 2 Plan of proposed development (provided by Torbay Council). Scale 1:500.

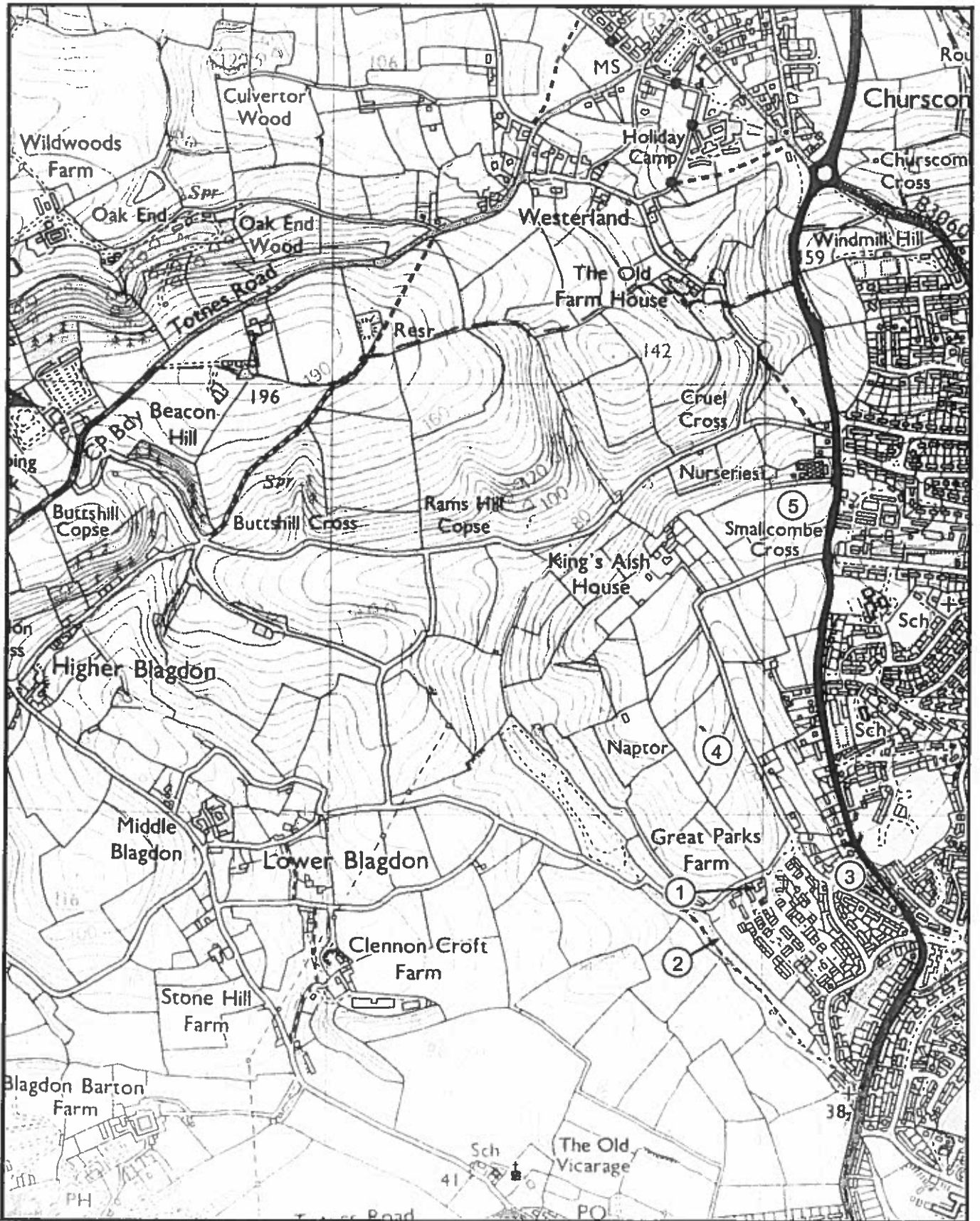


Fig. 3 Sites of archaeological interest. Reproduced from the 1:25000 Explorer map 31 (enlarged to 1:12500) by permission of Ordnance Survey on behalf of The Controller of Her Majesty's Stationery Office. © Crown copyright 1997. All rights reserved. Licence No. AL 100016685.

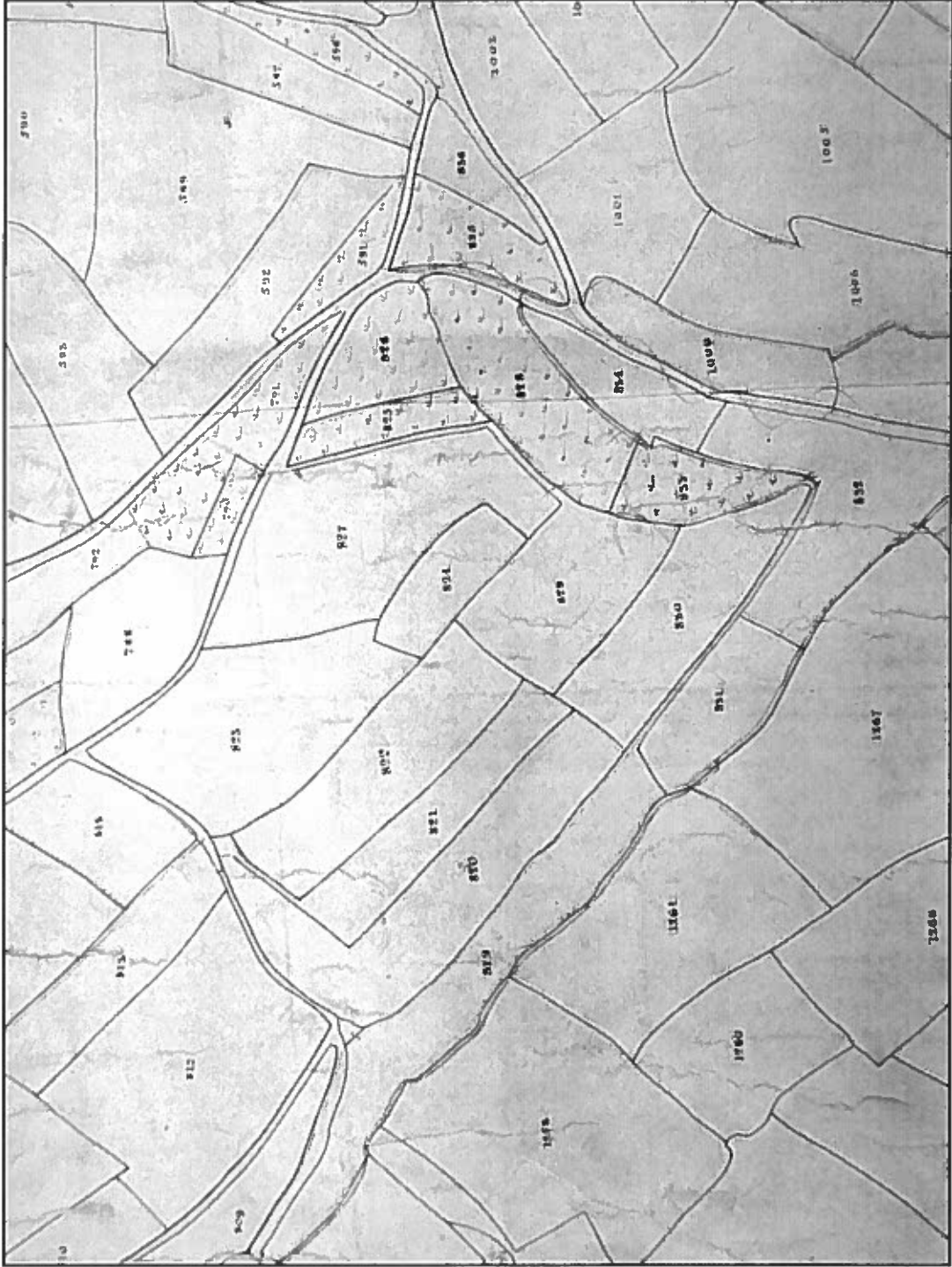


Fig. 4 The site area in 1840 (DRO copy of Paignton Tithe Map; not to scale). The site formed part of Field Nos 820–22.

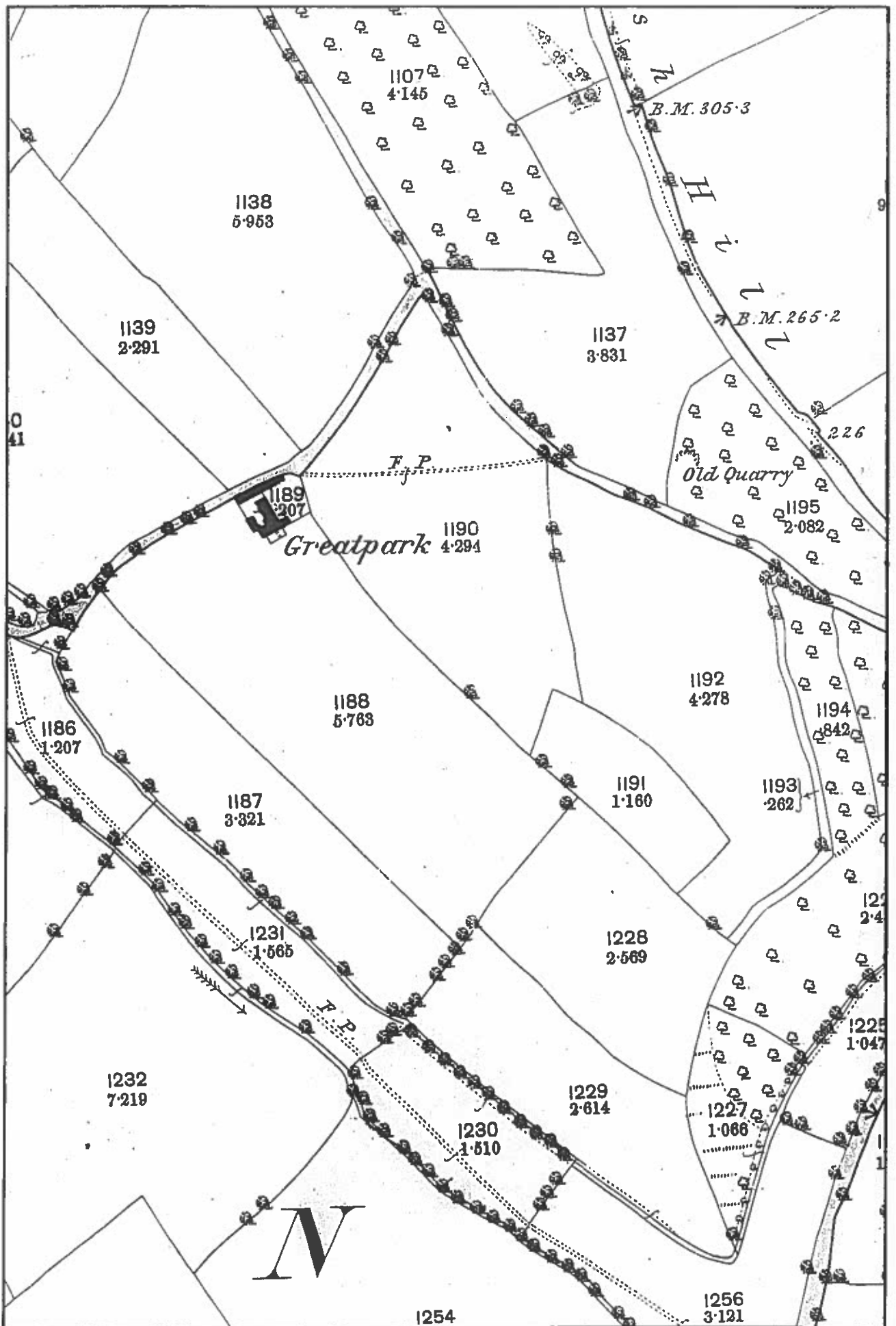


Fig. 5 The site in 1888 (OS 1:2500 Sheet 121.8).

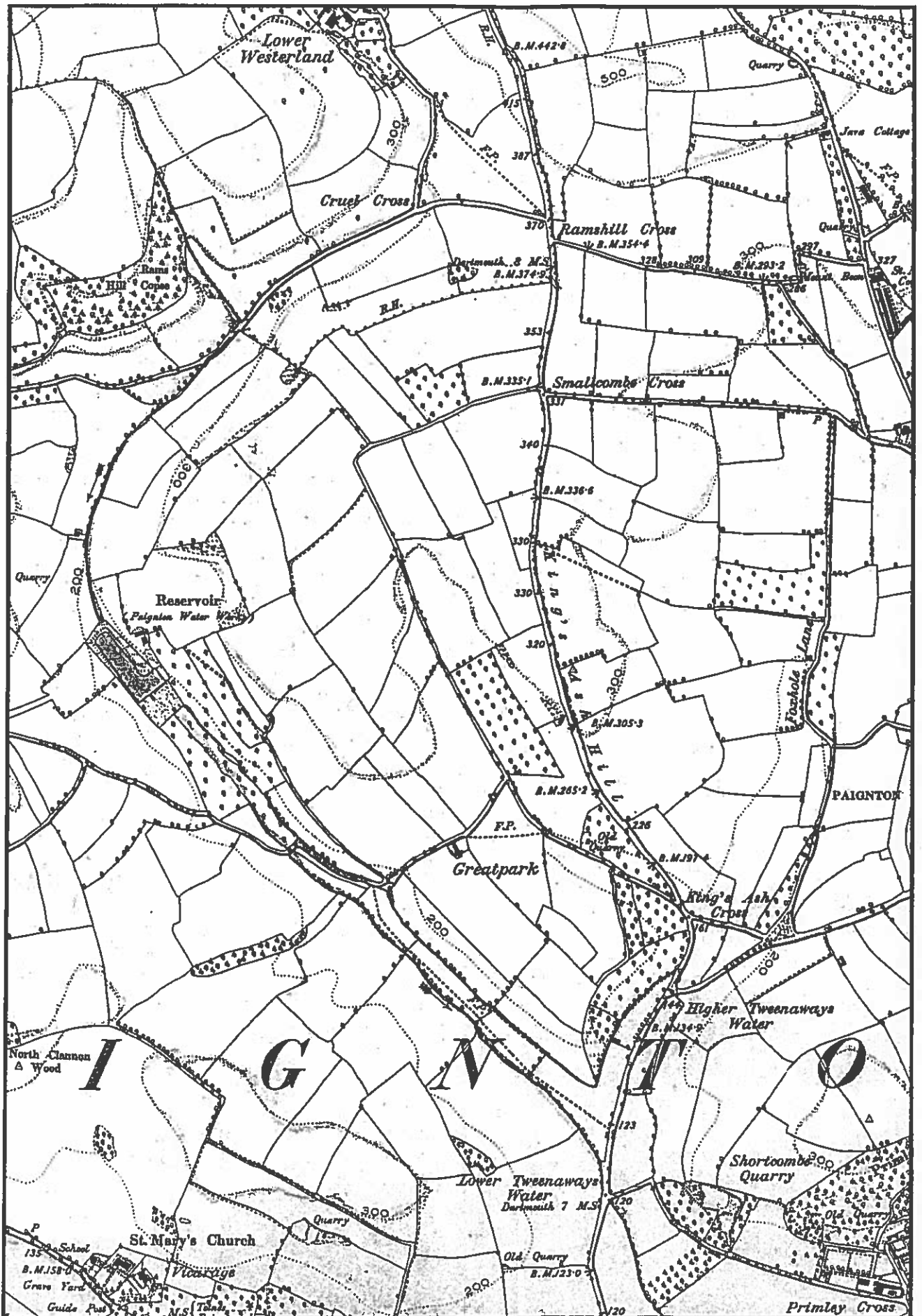


Fig. 6 The site in 1891 (OS 1:10560 Sheet 121NE, enlarged to approx. 1:8000).